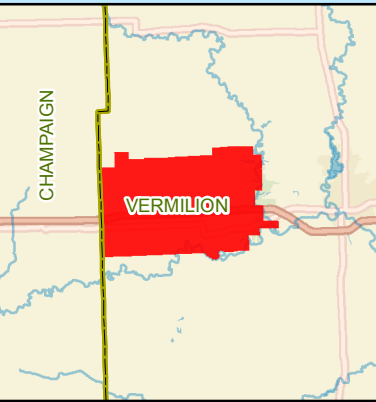
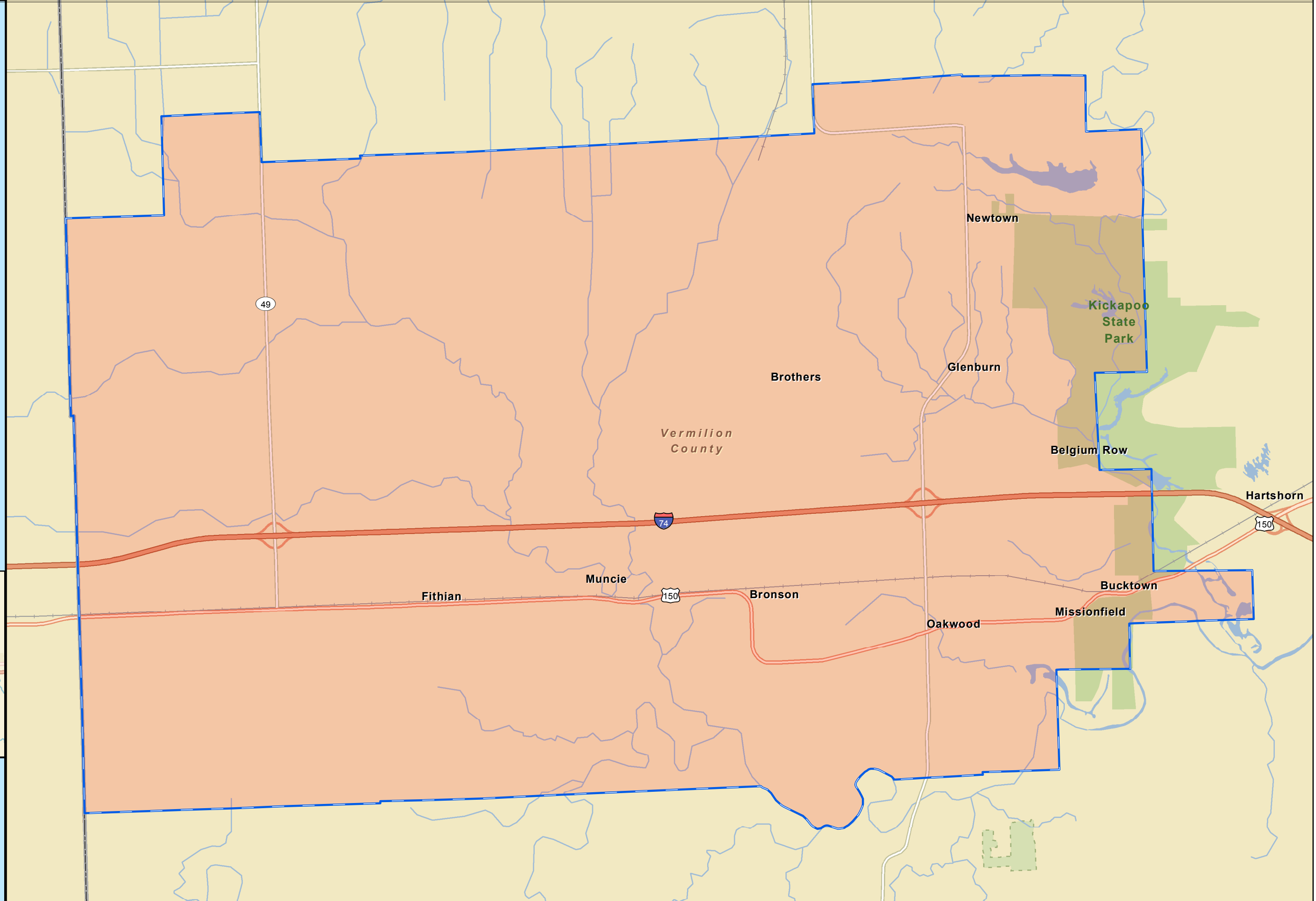
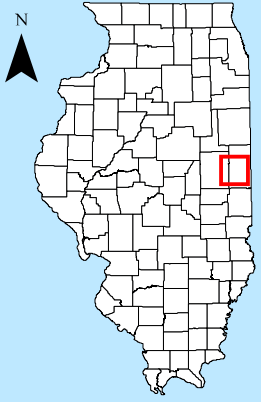


Tax Year 2017 District Data  
Map Creation Date: 7/2/2018

2018

30509

District Library



**DISCLAIMER**

In preparing these maps, constraints of scale, data, time, and personnel required the generalization and extrapolation of boundaries which have not been field-checked. The base maps used by the Department in this process were obtained from the University of Illinois (ILLIMAP), and the U.S. Department of Commerce, and the Bureau of the Census (TIGER). These maps may not be used to determine any boundary or the location of monuments, railroads, roads, or streets, with any precision, because the boundaries and locations on these maps are ONLY GENERALIZED REPRESENTATIONS OF APPROXIMATE LOCATIONS AND BOUNDARIES.

The Illinois State Library, Department of Revenue and the State of Illinois hereby give notice to all users that these maps and the data included hereon, lack the accuracy required for site-specific uses. Since all boundaries and all data are based on information derived from sources outside the Illinois Department of Revenue, the Illinois State Library, Department of Revenue and the State of Illinois make no representation, guarantee or warranty, either express or implied, regarding the accuracy of these maps or the data furnished thereon, including, but not limited to, the condition of this product, this product's merchantability, or this product's



Oakwood Public Library District